




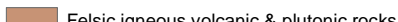




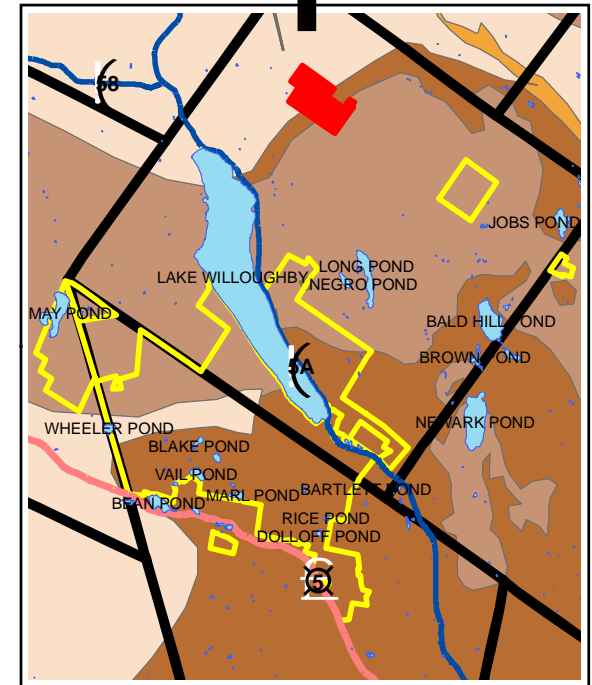
Sentinel Rock State Park Geology

Legend

-  Streams
-  Class Three Town Highway
-  Sentinel Rock State Park Boundary
-  Carbonate-rich rocks A
-  Carbonate-rich rocks B
-  Felsic igneous volcanic & plutonic rocks
-  Field
-  Contours (50 Ft)



Locus



Map Not Survey Accurate. For Planning Purposes Only.

Produced by: Vermont Dept. of Forests, Parks and Recreation
 For: Long Range Management Plan for Sentinel Rock State Park
 Date: January 2008

SOURCES: The information for this map was drawn from Vermont Mapping Program 1999 digital orthophotos and spatial data from the Vermont Center for Geographic Information (VCGI).

