LITTLE RIVER STATE PARK
WINTER TRAILS 2018-2019

3444 Little River Rd. Waterbury, VT 05676

WINTER TRAIL USES:

Winter Parking Areas:

- Snowmobile Parking Area located on Little River Road
- Cotton Brook Parking Area located off Moscow Road
- Parking may be available near the Contact Station

Winter Trails:

All trails shown on this map within the State Forest boundary are open to snow shoeing and cross-country/backcountry skiing. Fat Tire Bikes and Sled Dogs are allowed on all VAST snowmobile trails on State Land. A sled dog company also has use of the Dalley Loop, Compartment 1 Road, Sawmill Trail, Ricker Farm Trail and portions of the Hedgehog Hill Trail for the 2018-2019 season. The following trails are part of a pilot Fat Tire Bike program: Woodward Hill Trail, Cotton Brook Trail, Park Loop Winter Trail, and Duck Downs Trail. Designated trails are open to Fat Tire Bikes from December 17, 2018 to April 14, 2019. Snowmobiling is allowed on designated VAST trail corridor (for more information see www.vtvast.org).

Winter Safety:

- Dress for the weather
- Let others know your planned route and when you plan to be back
- Bring plenty of food and water for your trip
- Bring a first aid kit and equipment needed to start a fire if needed
- Bring a headlamp
- Carry out what you carry in
- Pets must be under strict voice command or on a leash
- Dial 911 for emergency response, beware of limited cell service

Fat Tire Bike Trails

These trails are NOT groomed for fat tire bike use; please be aware of conditions, your skill level, and the capability of your equipment.

Woodward Hill Winter Trail: EXPERT, steep grade ungroomed
Distance: 6 miles **Elevation Gain/Loss:** 2,169 feet/-1,061 feet **Max Slope:** 27% **Average Slope:** 10%

Cotton Brook Winter Trail: INTERMEDIATE, follows a State Forest Road
Distance: 6.5 miles **Elevation Gain/Loss:** 1,616 feet/-710 feet **Max Slope:** 27% **Average Slope:** 6%

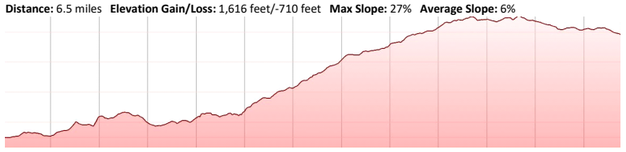

Park Loop Winter Trail: BEGINNER/INTERMEDIATE, follows park roads (may be partially plowed)
Distance: 2.3 miles **Elevation Gain/Loss:** 388 feet/-574 feet **Max Slope:** 40% **Average Slope:** 6%

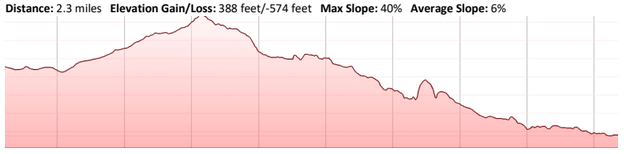

Duck Down Winter Trails: INTERMEDIATE, steep slopes
Distance: 2 miles **Elevation Gain/Loss:** 1,616 feet/-710 feet **Max Slope:** 27.4% **Average Slope:** 7%

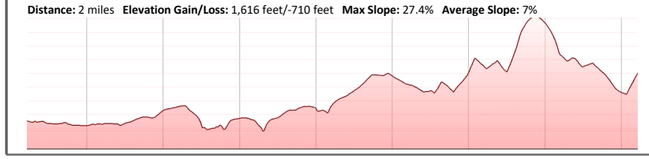

Cotton Brook Parking Area

Cotton Brook Trail

Duck Downs Trail

Woodward Hill Winter Trail

Park Loop Winter Trail

Snowmobile Parking Area

0 0.5 1 2 Miles

Legend

- Winter Parking Areas
- Contact Station (Closed in Winter)
- Duck Downs Trail
- Woodward Hill Trail
- Cotton Brook Trail
- Park Loop Winter Trail
- VAST
- Park Roads
- Snowshoe/Crosscountry Ski
- Mt Mansfield State Forest Boundary

Sources: Esri, HERE, Garmin, Intermap, increment P Corp., GEBCO, USGS, FAO, NPS
Esri China (Hong Kong), swisstopo, © OpenStreetMap contributors, and the GIS User C