

Willoughby State Forest Nordic and Backcountry Ski Trails

Westmore & Sutton, Vermont

Updated November 2018

Walkers and Snowshoers:
To preserve the groomed trail surface and help pack edges, please stay to the side of trails. Thank you.

Mt. Hor
elev. 2660'

Caution Steep!
Knee Deep
Deep End

Herbert
Hawkes
Trail

CCC Road

Mt. Pisgah
South Trail

Bartlett Mtn. Loops

Bartlett Mtn.
elev. 2034'

Middle Loop

Small Loop







Duck Pond Road

Caution Steep!

Connector Trail

NOTE: Backcountry Glades are managed in cooperation with the Northeast Kingdom Backcountry Coalition. Unauthorized cutting prohibited.

Legend

-  Nordic Ski Trails
-  Snowshoe Trail
-  BC Skin Track
-  Backcountry Ski Glade
-  Unimproved Trail
-  Snowmobile Trail
-  20ft Contours
-  Point of Interest / Vista
-  Numbered Intersection



Drafted by Luke O'Brien, Vermont Dept. Forests, Parks & Recreation, 2018

In partnership with:
NORTHWOODS
STEWARDSHIP CENTER

